












Kildare County Council  
 Planning Department,  
 Áras Chill Dara, Devoy Park,  
 Naas, Co Kildare.

**Maynooth Local Area Plan 2013-2019**  
 Incorporating Amendment No. 1  
 (Effective from 6th of November 2018)

**Legend :**

-  Local Area Plan Boundary
-  Kildare County Boundary
-  91m Setback from the M4 Motorway
-  Rivers, Canal & Lakes
-  New roads objectives
-  Upgrade to existing roads
-  Roads & street improvements  
(Including Footpath and Cycling Track if Required)
-  New Junctions
-  New Cycle / Pedestrian routes

**Roads Objectives Map**

Date: 06 November 2018	Map Ref: 1		
Scale: N.T.S.	Drawing No: 200/18/905		
© Ordnance Survey Ireland. All rights reserved. Licence No.: 2004/07CCMA (Kildare County Council)	<table border="1"> <tr> <td>Drawn By: MJK/BR</td> <td>Checked By: LC</td> </tr> </table>	Drawn By: MJK/BR	Checked By: LC
Drawn By: MJK/BR	Checked By: LC		

This drawing is to be read in conjunction with the written statement

